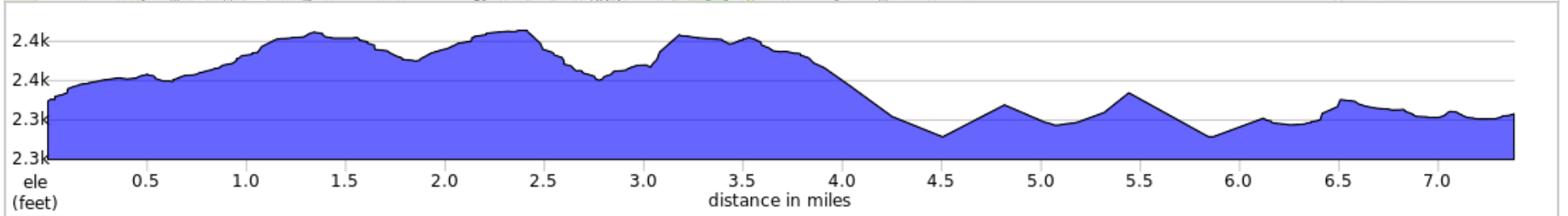
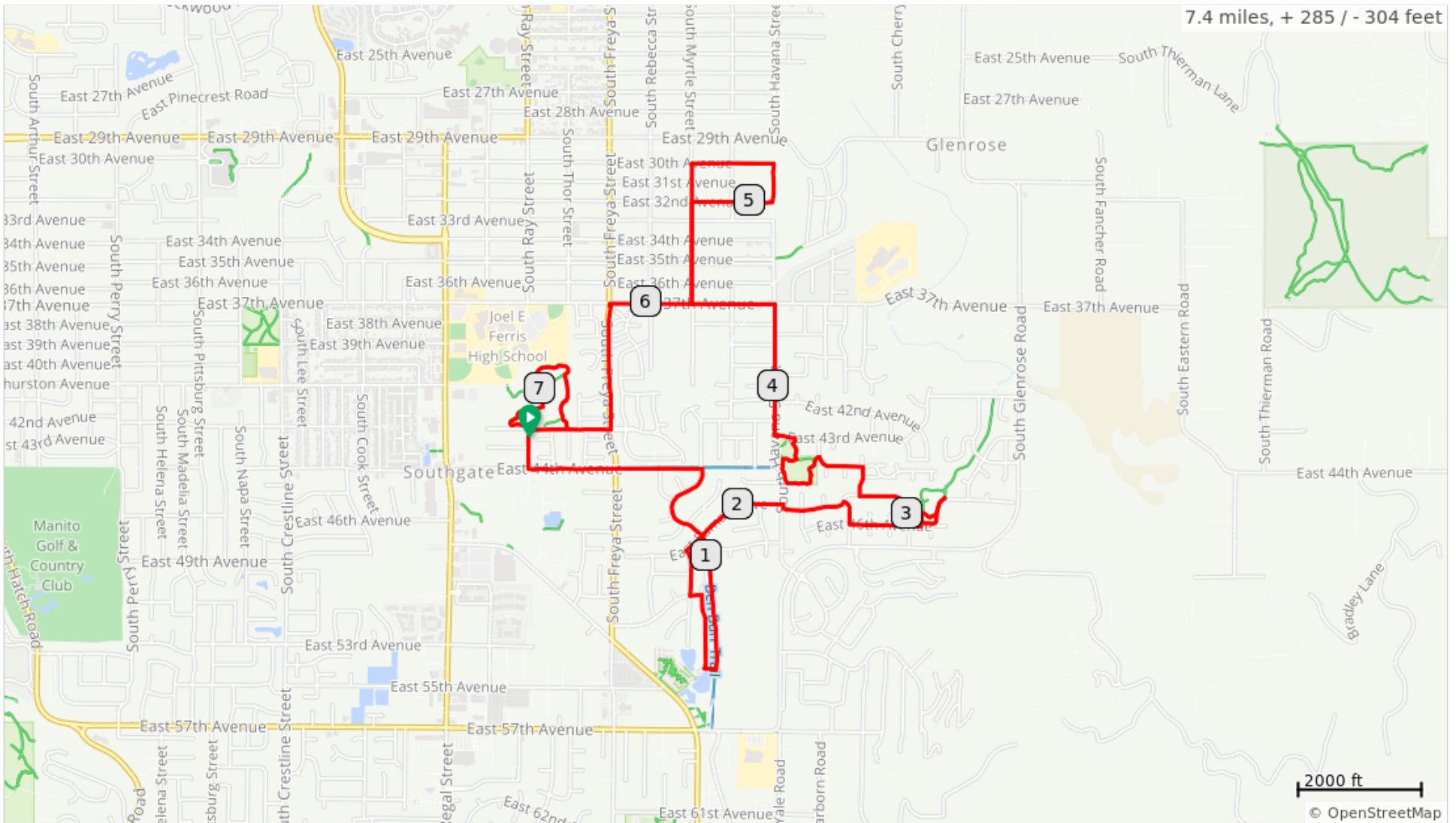


5 Southside Drainage areas



7.4 miles, + 285 / - 304 feet



5 Southside Drainage areas

Num	Dist	Prev	Type	Note	Next
1.	0.0	0.0	📍	Start of route	0.1
2.	0.1	0.1	←	L onto E 44th Ave. Cross Freya onto 44th Ave trail	0.5
3.	0.6	0.5	→	R onto S Myrtle St. Proceed onto Ben Burr Trail South	0.7

0.6 miles. +33/-8 feet

Num	Dist	Prev	Type	Note	Next
4.	1.3	0.7	→	R from path, passing pond on your L.	0.0
5.	1.4	0.0	→	R onto S Myrtle Ln	0.2
6.	1.6	0.2	←	L onto E 51st Ave	0.0
7.	1.6	0.0	→	R onto S Julia St	0.1
8.	1.8	0.1	→	R onto E Sumac Dr	0.3

1.2 miles. +0/-32 feet

Num	Dist	Prev	Type	Note	Next
9.	2.1	0.3	→	R onto S Havana St	0.0
10.	2.1	0.0	←	L onto E Sumac Dr	0.2
11.	2.3	0.2	→	R onto S Spur St	0.1
12.	2.4	0.1	←	L onto E 46th Ave	0.2

0.6 miles. +7/-1 feet

Num	Dist	Prev	Type	Note	Next
13.	2.6	0.2	←	L into Browne's Mountain drainage area. Traverse path back to 46th	0.0
14.	2.7	0.0	→	R	0.2
15.	2.8	0.2	↻	Sharp R	0.0
16.	2.9	0.0	←	L	0.0
17.	2.9	0.0	→	R	0.0
18.	2.9	0.0	→	R onto East 46th Avenue	0.0

0.5 miles. +14/-12 feet

Num	Dist	Prev	Type	Note	Next
19.	3.0	0.0	→	R onto South Sumac Drive	0.2
20.	3.2	0.2	→	R onto South Custer Street	0.1
21.	3.3	0.1	←	L onto East Echo Glen Drive	0.1
22.	3.4	0.1	←	L into Ben Burr Park. Take trail around Park	0.2
23.	3.7	0.2	→	R	0.0

0.7 miles. +36/-20 feet

Num	Dist	Prev	Type	Note	Next
24.	3.7	0.0	↙	Sharp L	0.1
25.	3.8	0.1	→	R	0.0
26.	3.8	0.0	←	L onto East 43rd Avenue	0.1
27.	3.9	0.1	→	R onto South Havana Street	0.4
28.	4.3	0.4	←	L onto East 37th Avenue	0.3
29.	4.5	0.3	→	R onto South Myrtle Street	0.3



0.8 miles. +0/-102 feet

Num	Dist	Prev	Type	Note	Next
30.	4.8	0.3	→	R onto East 32nd Avenue	0.3
31.	5.1	0.3	←	L on unpaved 32nd Ave	0.1
32.	5.2	0.1	←	L onto East 30th Avenue	0.3
33.	5.4	0.3	←	L onto South Myrtle Street	0.4
34.	5.9	0.4	→	R onto East 37th Avenue	0.2

1.4 miles. +32/-47 feet

Num	Dist	Prev	Type	Note	Next
35.	6.1	0.2	←	L onto South Freya Street	0.4
36.	6.5	0.4	→	R onto E 42nd Ave	0.2
37.	6.8	0.2	→	R	0.0
38.	6.8	0.0	←	L, follow gravel loop trail to complete mileage	0.3
39.	7.0	0.3	←	L	0.0
40.	7.0	0.0	↗	Slight R	0.0
41.	7.0	0.0	→	R	0.2
42.	7.2	0.2	←	L	0.1

1.3 miles. +36/-34 feet

Num	Dist	Prev	Type	Note	Next
43.	7.4	0.1		Slight L	0.0
44.	7.4	0.0		End of route	0.0

0.2 miles. +0/-0 feet
